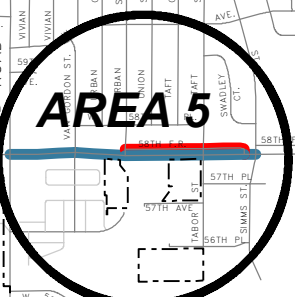
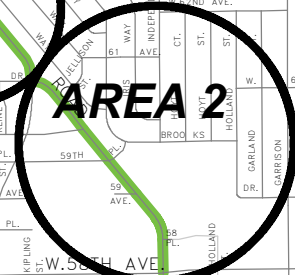
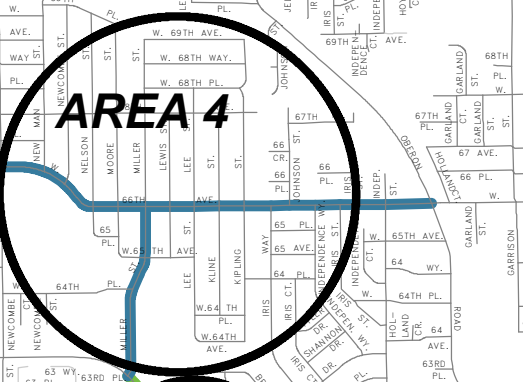
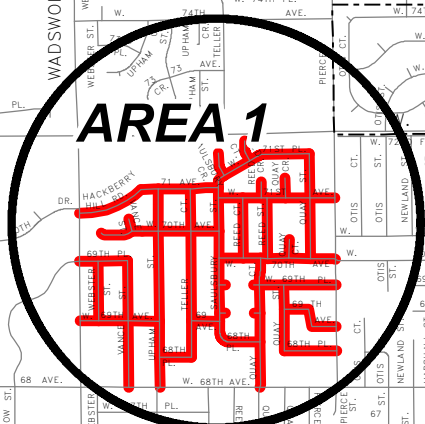


- 13800 W. DEFRAME
- 13700 W. COORS
- 13600 W. COLE
- 13500 W. BRAUN
- 13400 W. BEECH
- 13300 W. ARBUTUS
- 13200 W. ALKIRE
- 13100 W. ZINNIA
- 13000 W. ZANG
- 12900 W. YANK
- 12800 W. YOUNGFIELD
- 12700 W. XENOPHON
- 12600 W. XENON
- 12500 W. WRIGHT
- 12400 W. WARD
- 12300 W. VIVIAN
- 12200 W. VAN GORDON
- 12100 W. URBAN
- 12000 W. UNION
- 11900 W. TAFT
- 11800 W. TABOR
- 11700 W. SWADLEY
- 11600 W. SIMMS
- 11500 W. ROUTT
- 11400 W. ROBB
- 11300 W. QUEEN
- 11200 W. QUAIL
- 11100 W. PIERSON
- 11000 W. PARFET
- 10900 W. OWENS
- 10800 W. OAK
- 10700 W. NEWCOMBE
- 10600 W. NELSON
- 10500 W. MOORE
- 10400 W. MILLER
- 10300 W. LEWIS
- 10200 W. LEE
- 10100 W. KLINE
- 10000 W. KIPLING
- 9900 W. JOHNSON
- 9800 W. JELLISON
- 9700 W. IRIS
- 9600 W. INDEPENDENCE
- 9500 W. HOYT
- 9400 W. HOLLAND
- 9300 W. GARLAND
- 9200 W. GARRISON
- 9100 W. FLOWER
- 9000 W. FIELD
- 8900 W. EVERETT
- 8800 W. ESTES
- 8700 W. DUDLEY
- 8600 W. DOVER
- 8500 W. CODY
- 8400 W. CARR
- 8300 W. BRENTWOOD
- 8200 W. BALSAM
- 8100 W. AMMONS
- 8000 W. ALLISON
- 7900 W. ZEPHYR
- 7800 W. YARROW
- 7700 W. YUKON
- 7600 W. WADSWORTH
- 7500 W. WEBSTER
- 7400 W. VANCE
- 7300 W. UPHAM
- 7200 W. TELLER
- 7100 W. SAULSBURY
- 7000 W. REED
- 6900 W. QUAY
- 6800 W. PIERCE
- 6700 W. OTIS
- 6600 W. NEWLAND
- 6500 W. MARSHALL
- 6400 W. LAMAR
- 6300 W. KENDALL
- 6200 W. JAY
- 6100 W. INGALLS
- 6000 W. HARLAN
- 5900 W. GRAY



Public Works Department Streets Division		NO.	REVISION	DATE	BY
6161 Wadsworth Blvd. Arvada, Colorado 80002 Phone 720-898-7720		1			
		2			
		3			
		4			



PROJECT NO. 21-ST-01
2021 STREET RESURFACING PROGRAM

PROJECT MANAGER
J. SMITH
DRAWN BY
J. SMITH
DATE
11/10/20

SHEET
OF
1
1